




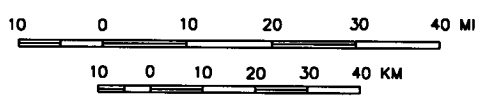


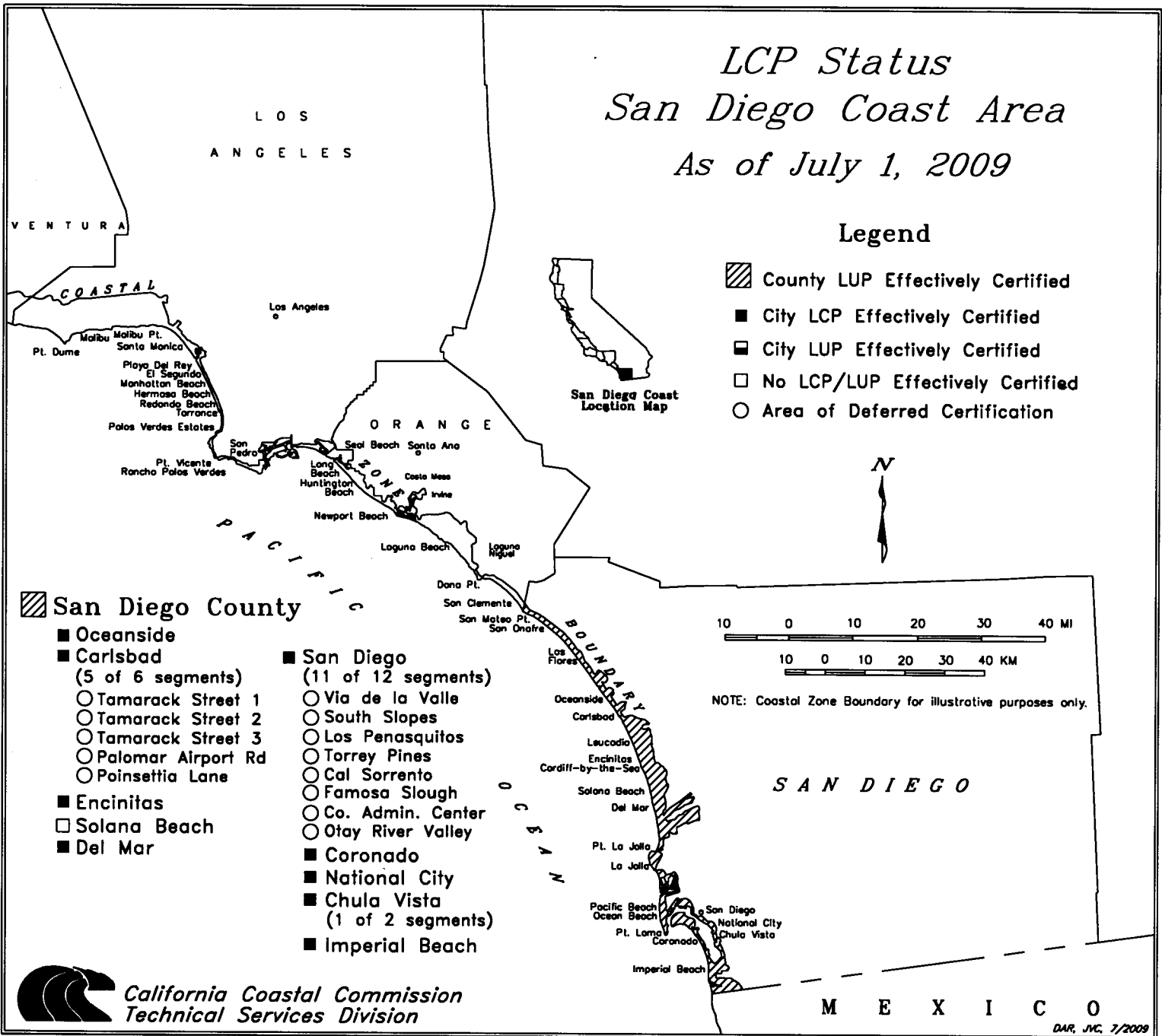
LCP Status San Diego Coast Area As of July 1, 2009

Legend
























-  County LUP Effectively Certified
-  City LCP Effectively Certified
-  City LUP Effectively Certified
-  No LCP/LUP Effectively Certified
-  Area of Deferred Certification



NOTE: Coastal Zone Boundary for illustrative purposes only.



San Diego County

-  Oceanside
-  Carlsbad (5 of 6 segments)
 -  Tamarack Street 1
 -  Tamarack Street 2
 -  Tamarack Street 3
 -  Palomar Airport Rd
 -  Poinsettia Lane
-  Encinitas
-  Solana Beach
-  Del Mar
-  San Diego (11 of 12 segments)
 -  Via de la Valle
 -  South Slopes
 -  Los Penasquitos
 -  Torrey Pines
 -  Cal Sorrento
 -  Famosa Slough
 -  Co. Admin. Center
 -  Otay River Valley
 -  Coronado
 -  National City
 -  Chula Vista (1 of 2 segments)
 -  Imperial Beach