










LCP Status North Coast Area As of July 1, 2011

-  **Del Norte County**
 (3 of 4 segments)
 -  Pacific Shores Sub.
 -  **Crescent City**
 -  Little Mo-Peepe

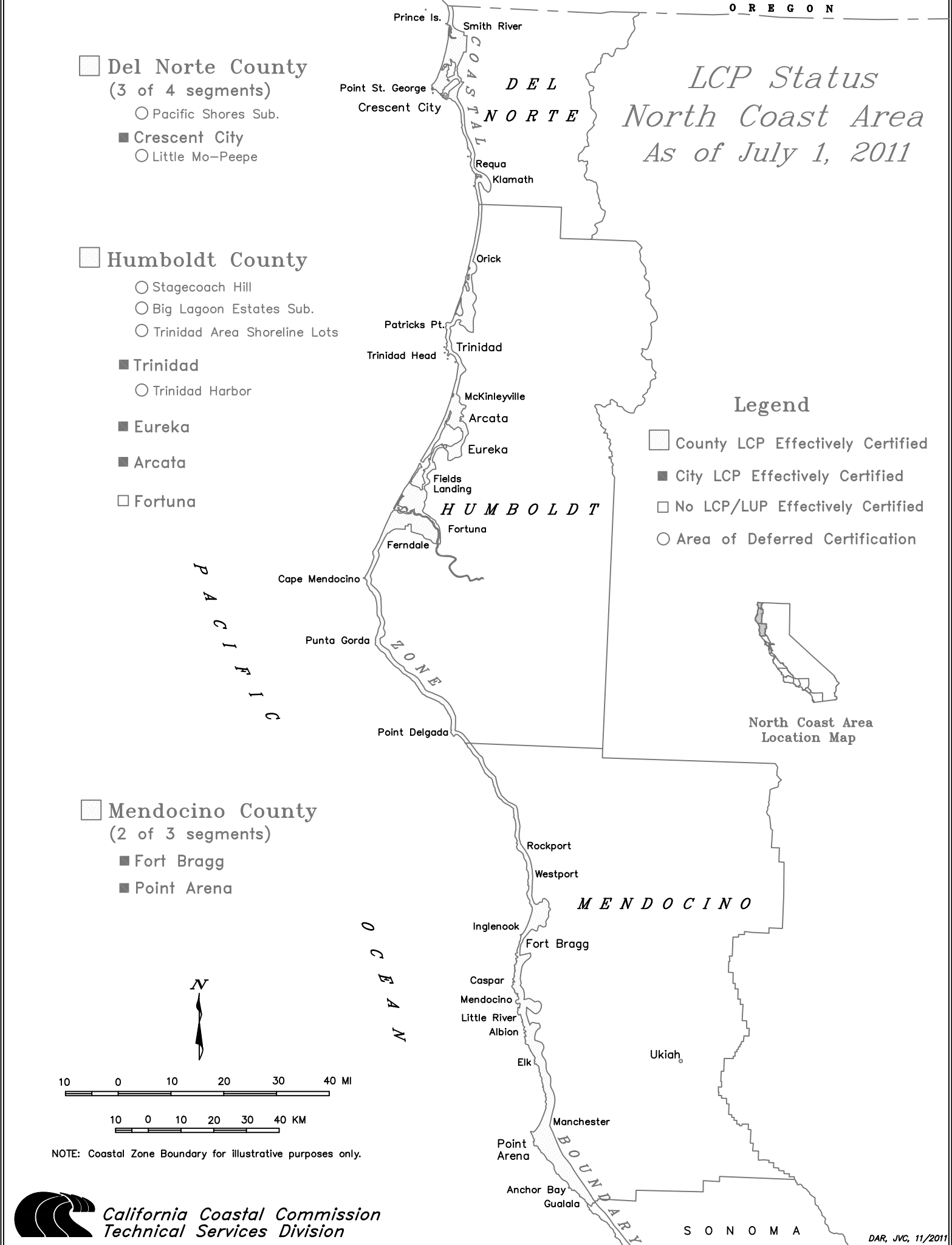
-  **Humboldt County**
 -  Stagecoach Hill
 -  Big Lagoon Estates Sub.
 -  Trinidad Area Shoreline Lots
 -  **Trinidad**
 -  Trinidad Harbor
 -  **Eureka**
 -  **Arcata**
 -  **Fortuna**

-  **Mendocino County**
 (2 of 3 segments)
 -  **Fort Bragg**
 -  **Point Arena**

- ### Legend
-  County LCP Effectively Certified
 -  City LCP Effectively Certified
 -  No LCP/LUP Effectively Certified
 -  Area of Deferred Certification



North Coast Area Location Map



P A C I F I C

Z O N E

O C E A N

M E N D O C I N O

B O U N D A R Y

S O N O M A



10 0 10 20 30 40 MI

10 0 10 20 30 40 KM

NOTE: Coastal Zone Boundary for illustrative purposes only.