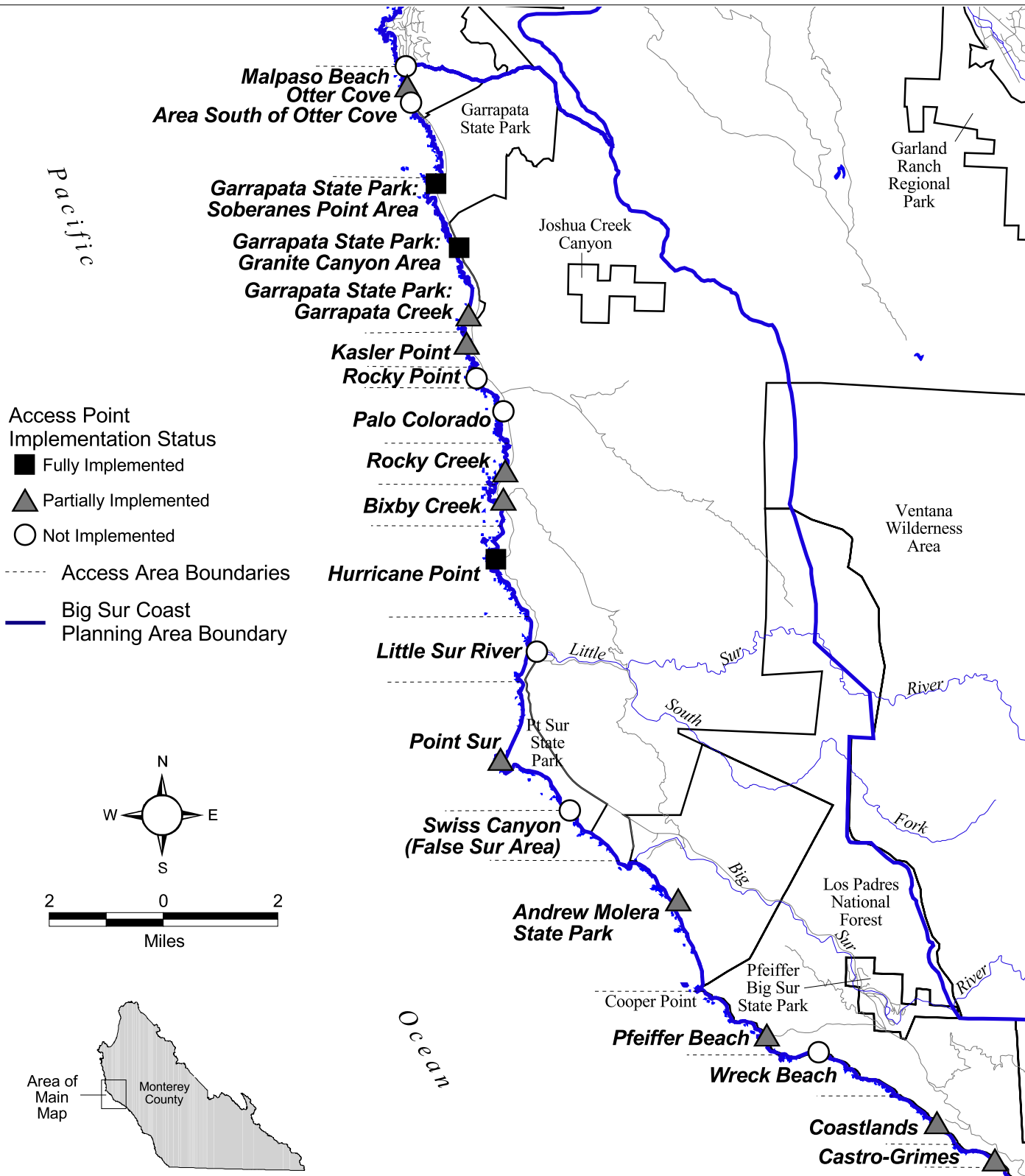


Public Access Points

Big Sur Coast Planning Area

North Section

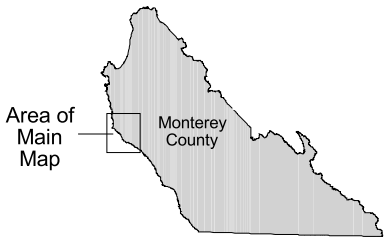
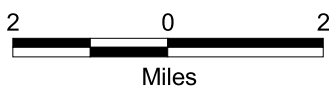
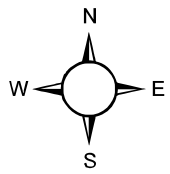


Access Point Implementation Status

- Fully Implemented
- ▲ Partially Implemented
- Not Implemented

----- Access Area Boundaries

— Big Sur Coast Planning Area Boundary



Map Note: Locations approximate. For illustrative purposes only. Attempts have been made to ensure completeness of the data; nonetheless, inaccuracies may exist. The information presented on this map is subject to revision.

Base Map Source: Monterey County Planning Dept, 2002.
 Data Source: Monterey County LCP, adapted from Big Sur Coast LUP Figure 2, Shoreline Access Plan, February 1982.