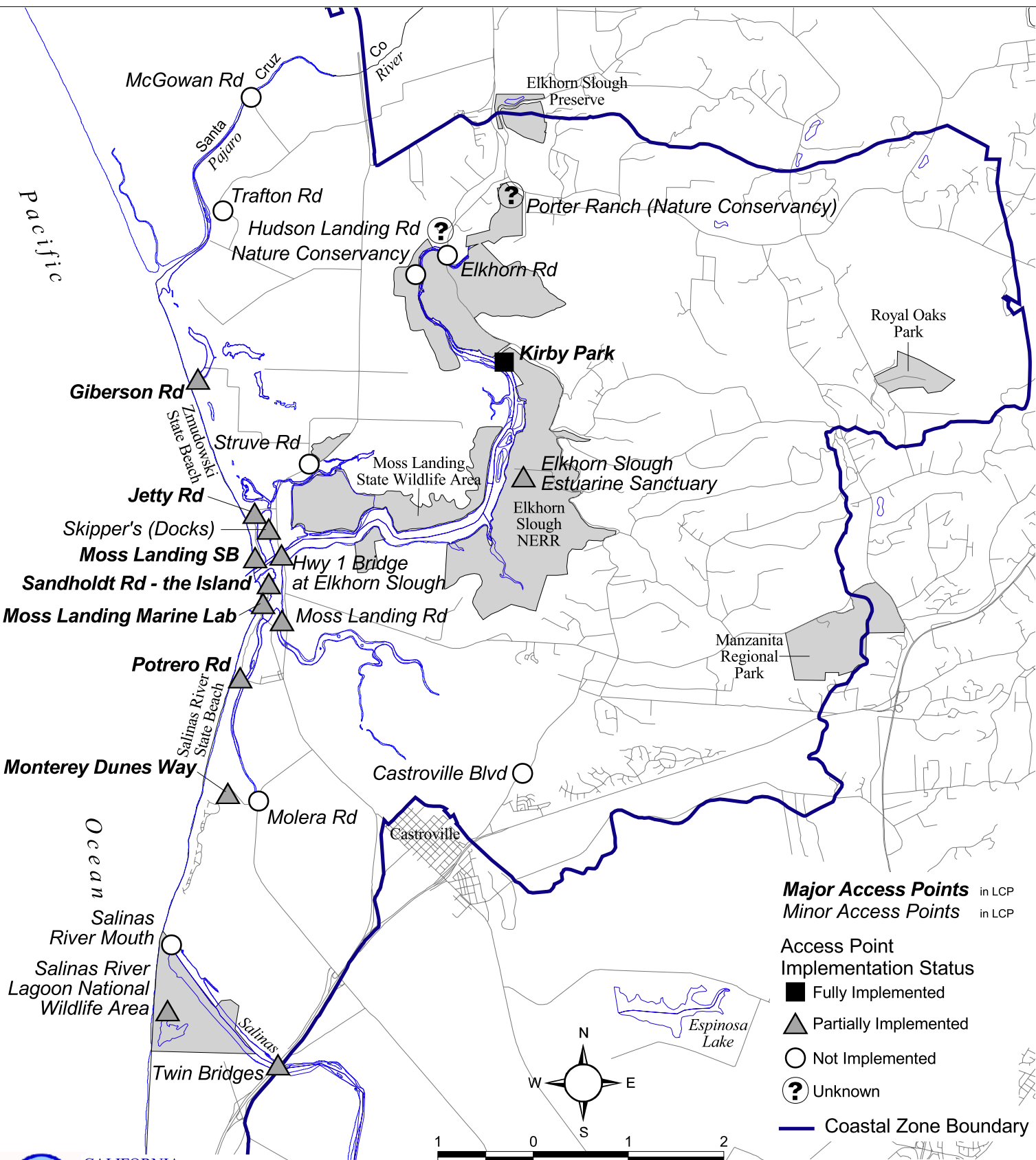


# Public Access Points North County Planning Area


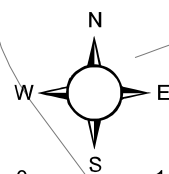


**Major Access Points** in LCP  
**Minor Access Points** in LCP

**Access Point Implementation Status**

- Fully Implemented
- ▲ Partially Implemented
- Not Implemented
- ⊛ Unknown

— Coastal Zone Boundary



Base Map Source: Monterey County Planning Dept, 2002.  
 Data Source: Monterey County LCP, adapted from North County LUP Figure 6, Shoreline Access and Trails, April 1982.

Map Note: Locations approximate. For illustrative purposes only. Attempts have been made to ensure completeness of the data; nonetheless, inaccuracies may exist. The information presented on this map is subject to revision.