







Monterey County Periodic Review Groundwater Subbasins and Irrigated Agricultural Lands North County Planning Area

Agricultural Land Use*

-  Prime Farmland
-  Farmland of Statewide Importance
-  Unique Farmland
-  Sub-area Boundary (named on map)
-  Sub-basin Boundary
-  Coastal Zone Boundary

* Includes only those agricultural land use designations which are irrigated. Other designations, such as farmland of local importance and grazing are not shown on this map.

Map Note: Locations approximate. For illustrative purposes only. Attempts have been made to ensure completeness of the data; nonetheless, inaccuracies may exist. The information presented on this map is subject to revision.

