








# Fire District Jurisdictions Monterey County

**Fire Hazard Level**

-  Moderate
-  High
-  Very High
-  Unknown

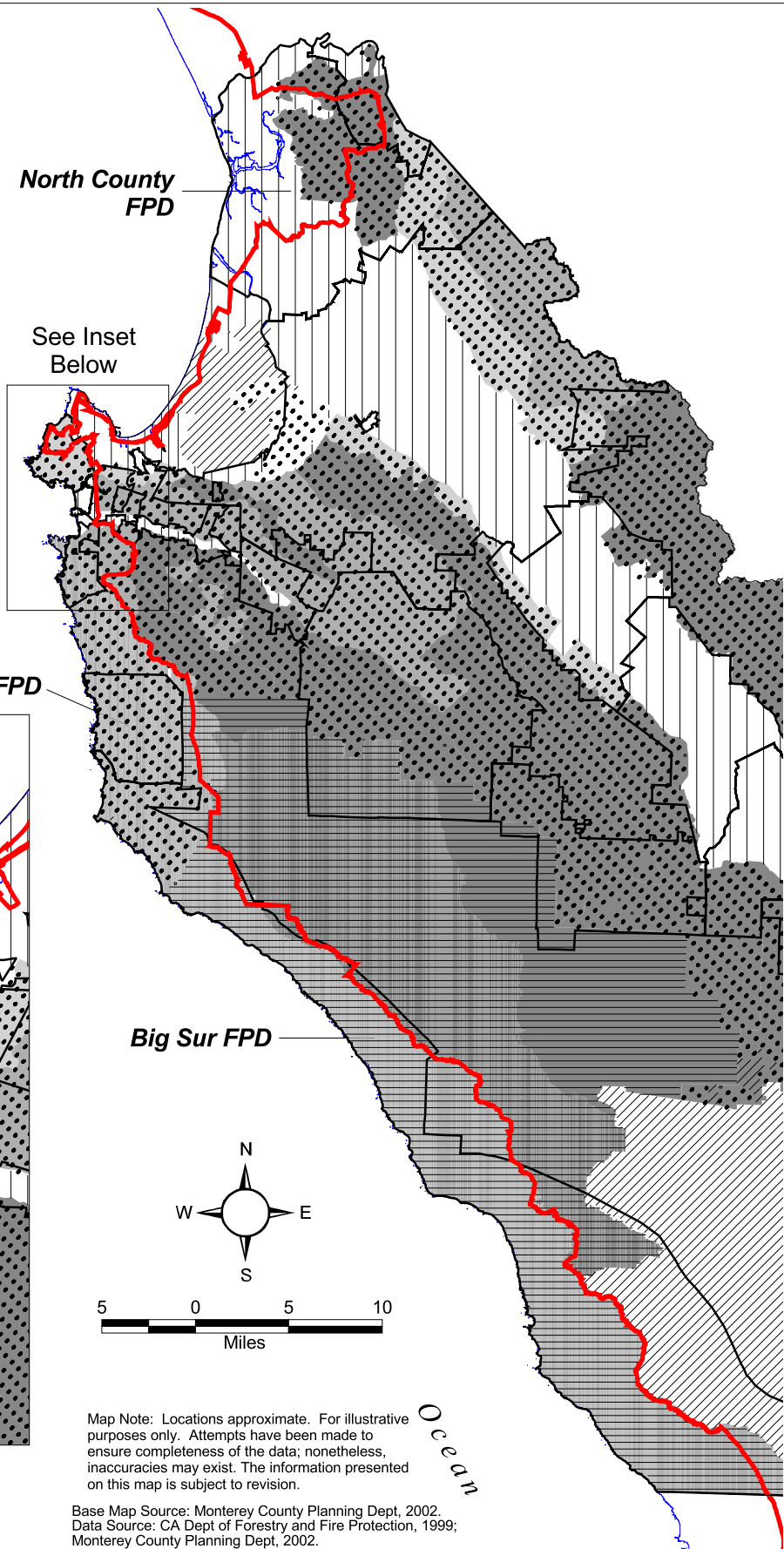
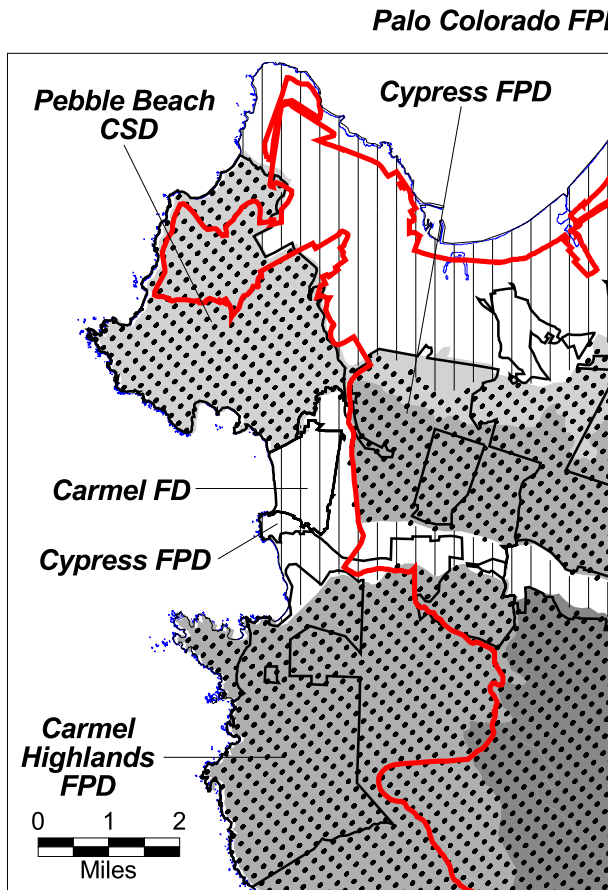
 Fire District Boundaries

**Direct Protection Authority**

-  Local \*
-  CA Department of Forestry
-  Military
-  US Forest Service

 Coastal Zone Boundary

\* Fire district boundaries and local direct protection authority boundaries are not coterminous due to fire protection agreements among federal, state, and local agencies throughout the state.



Map Note: Locations approximate. For illustrative purposes only. Attempts have been made to ensure completeness of the data; nonetheless, inaccuracies may exist. The information presented on this map is subject to revision.

Base Map Source: Monterey County Planning Dept, 2002.  
Data Source: CA Dept of Forestry and Fire Protection, 1999;  
Monterey County Planning Dept, 2002.