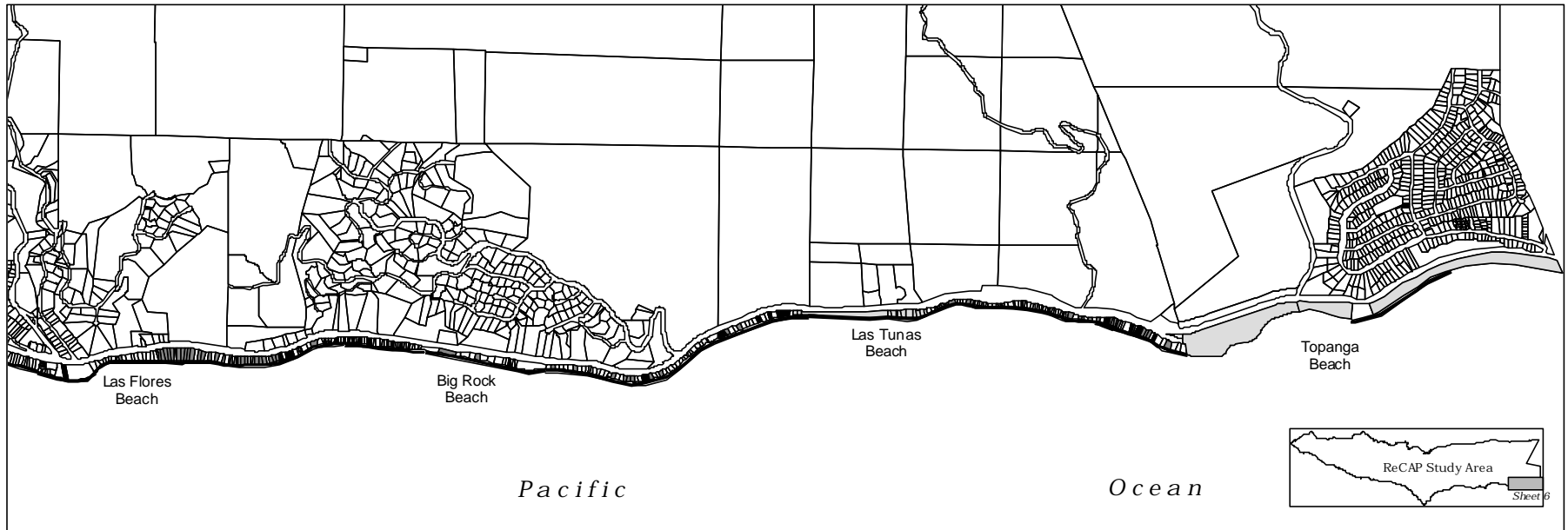




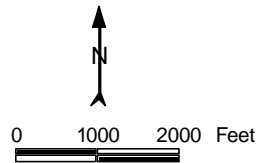


Shoreline Armoring Inventory



-  Non-CCC Approved Armoring
-  Parcels with CCC Approved SPD, 1978-1996
-  State Beach, County Beach or Park Land
-  Private Vacant Shorefront Parcels (1996)

While entire parcels are shaded for illustrative purposes, the shoreline armoring structures on individual parcels do not extend over the entire parcel.



Map Note: The information presented on this map is subject to revision. All locations are approximate and data have not been field checked. Attempts have been made to ensure completeness of the data, nevertheless, inaccuracies may exist. Sources: CCC ReCAP Database and Aerial Photo Interpretation (see Methodology Section). Assessors' Information via TRW Experian, December 1997.

