







Dana Point Headlands LCP Amendment 1-03

Coastal Commission-approved ESHA Impact Areas
and Trail Alignments (January 15, 2004)

Exhibit 26-C

-  Commission Approved Buffer Wall
 -  Commission Approved Trail Alignment
 -  Landowner Proposed Streets and Parking
 -  Commission Approved ESHA Impact Area
(Includes Allowed Fuel Modification Impacts)
 -  ESHA Boundaries
 -  Project Boundary
- 200 0 200
Feet

Note: Locations are approximate. For illustrative
Purposes Only. Image Base Source: AirPhoto USA,
6/2000. Data Source: Commission site visit: May 2003,
The Keith Companies and URS Corporation:
September, 2003.

